



Project part-financed
by the European Union



LitPOS – a part of *EUPOS*[®]

Eimuntas Parseliunas¹, Arunas Buga¹, Leonardas Marozas¹, Marius Petniunas¹, Saulius Urbanas²

¹Institute of Geodesy, Vilnius Gediminas Technical University,
Sauletekio av. 11, LT-10223 Vilnius, Lithuania, e-mail:gi@ap.vtu.lt

²National Land Service under the Ministry of Agriculture,
Gedimino av. 19, LT-01103 Vilnius, Lithuania, e-mail:sauliusu@zum.lt

Abstract

LitPOS, the network of permanent reference GNSS stations, is planned to start operation in July 2007. It will provide data both for real-time and post-processing applications. **LitPOS** stations cover the all territory of Lithuania. Total number of GNSS stations is 25, therefore the integration of some stations of neighbouring countries is foreseen. It is possible on the basis of cooperation in *EUPOS*[®] project.

The European Position Determination System (*EUPOS*[®]) project is an initiative and cooperation of currently 15 Central and Eastern European countries (CEE) and two German states that build up a ground based European regional GNSS augmentation system with uniform standards that will cover a territory of about 10 million square kilometers. *EUPOS*[®] provides high quality differential GNSS information for high precise positioning and navigation usable in a large field of applications.

To enlarge the *EUPOS*[®] activities transcending technical realizations the project *EUPOS*[®] – Interregional Cooperation (*EUPOS*[®]-IRC) was launched October 2006, since it is accepted as a European Union INTERREG IIC Programme operation. Main aims of this operation are to identify, point out and enable possibilities and benefits of the use and application of GNSS technology in the field of regional development, to establish a long lasting cross-border cooperation between experts in the field of GNSS and geoinformation on the one hand and on the other hand regional policy experts and stakeholders.

1. Introduction

LitPOS is a new GNSS infrastructure for Lithuania. GNSS stations will be operational in July 2007. LitPOS combines a network of base GNSS stations with dedicated communication channels and appropriate hardware and software.

Main developers are:

- National Land Service under the Ministry of Agriculture – financial support and supervising;
- Private company “GPS Systems Baltija” – software and hardware;
- State enterprise “Infostruktūra”, private company “FIMA” – infrastructure (dedicated Intranet lines, electric power supply);
- Geodetic Institute of VGTU – acting as overall coordinator and LitPOS operator.

Objectives of LitPOS:

- to foster the implementation of GNSS techniques in Lithuania;
- to support a broad spectrum of GNSS based applications in positioning and navigation;
- to economize precise geodetic and cadastral surveying and to bring better comfort to surveyors;
- to provide the 24/7 real time positioning service with national-wide coverage;
- to harmonize the national geodetic infrastructure with the EU countries and to facilitate the implementation of ETRS and EVS.

2. LitPOS - General features

LitPOS – a Multipurpose Positioning System for the Lithuania. It is an active network of permanent GNSS stations (Fig 1).



Fig 1. Distribution of LitPOS stations

LitPOS stations become very important geodetic points having the combined set of geodetic parameters:

- Coordinates to LitPOS stations are transferred from National Zero Order GPS Network and EPN stations [1–4].
- Geopotential heights and normal heights of National First Order Vertical Network are used for data transfer to LitPOS stations [5, 6].
- Gravity values of National Zero and First Order Gravimetric Network are used for data transfer to LitPOS stations [7, 8].
- Height transfer from National Vertical First Order Network by precise levelling to GNSS station benchmark, and height transfer from it to antenna pier by trigonometric levelling (using total station).

Services and Products: Real-time services: RTK (Real-Time Kinematic) using *VRS (Virtual Reference Station)* technology; real-time DGPS service;

Post-processing products: RINEX data files for further processing.

3. LitPOS Network Structure

Total number of GNSS stations is 25. They are communicating with 2 central servers using dedicated intranet lines.

Instrumentation of **15** stations (Fig 2):

- **Trimble NetRS receivers with Chock ring antennas,**
- TRIMMARK 3 RADIO MODEMS,
- PTU200 Combined pressure, humidity and temperature transmitters,
- DSL modem,
- AC adapter 12V,

- e-Power Switch,
- UPS,
- electric power gauge.

Instrumentation of **10** stations (Fig 3):

- **Trimble 5700 receiver with Zephyr geodetic antennas,**
- Com server,
- DSL modem,
- AC adapter 12V,
- e-Power Switch,
- UPS,

- electric power gauge.

Typical view of GPS antenna mounted on the roof of fire station is presented in Fig 4.



Fig 2. LitPOS station with Trimble NetRS receiver



Fig 3. LitPOS station with Trimble 5700 receiver



Fig 4. GPS antenna on the roof of fire station tower

LitPOS hardware of operating centre consists of 3 PC and 2 servers (Fig 5).

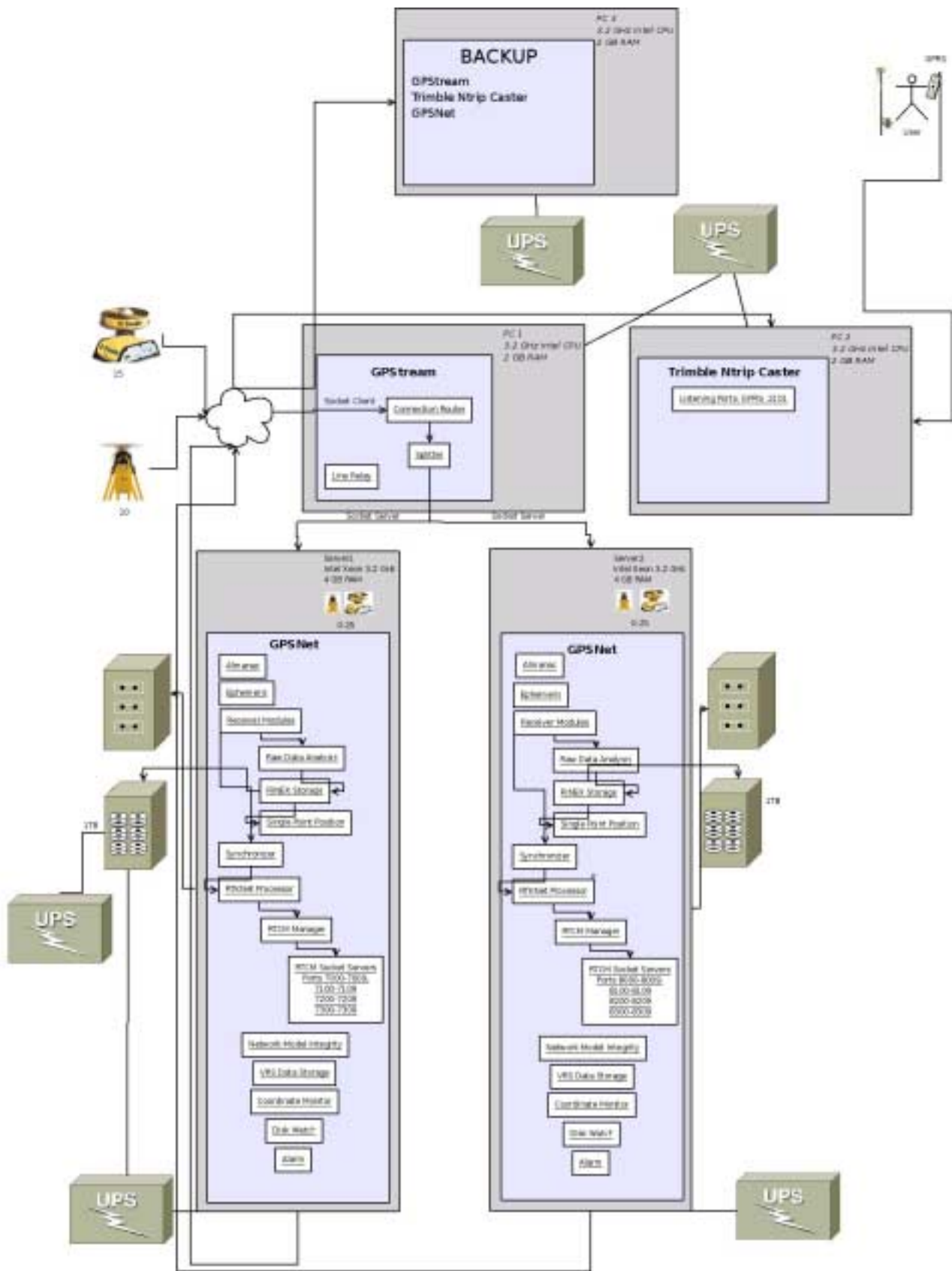


Fig 5. Principle scheme of hardware and data flows

LitPOS software modules are:
GPStream (Fig 6, 7),
GPSNet (Fig 8, 9, 10),
NTRIP Caster (Fig 11, 12).




Fig 6. Example of connection router to station JNSK

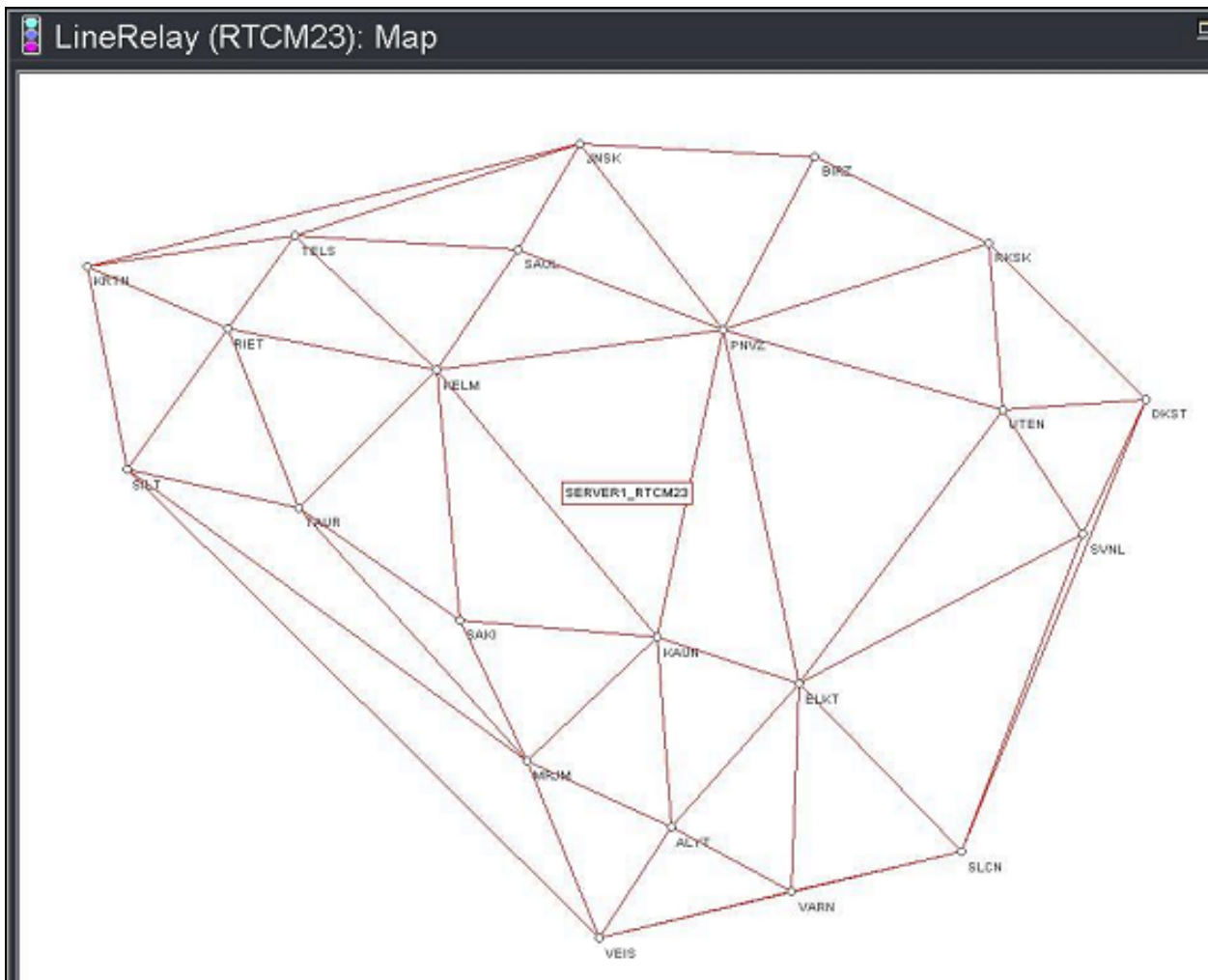


Fig 7. Line relay window with LitPOS network map

4. LitPOS – a part of EUPOS®

EUPOS® is both an international initiative and a project to establish and to provide a basis infrastructure particularly for positioning and navigation in Central and Eastern Europe (CEE) realized by ground based multifunctional DGNSS reference station systems and services in the participating countries, which use agreed on uniform standards [9]. The **EUPOS®** ground-based GNSS augmentation system will cover about 25% of the European Union territory and more than 60% of the area of the whole Europe . Taking into consideration also the Russian territory in Asia where this infrastructure will be established **EUPOS®** will be realized for an area of about 10 million square kilometers. Members of the **EUPOS®** cooperation are: Bosnia and Herzegovina, Bulgaria, Czech Republic, Estonia, Hungary, Latvia, Lithuania, Macedonia, Poland, Romania, Russia, Serbia and Montenegro, Slovakia, Ukraine and the German States Hamburg advisory and Berlin as chair.

EUPOS® provides DGNSS correction data for real-time positioning and navigation as well as GNSS observation data for post-processing position determination. **EUPOS®** is able to support precise positioning and navigation with high accuracy (meter, decimeter, centimeter in real-time and centimeter and sub-centimeter in post-processing) and with guaranteed availability and quality. **EUPOS®** is independent of private company solutions and uses only international standards and open standards.

At last more than 800 **EUPOS®** reference stations are planned currently: circa 500 stations by the Russian Federation and about 300 stations by the other participating countries. The progress of the **EUPOS®** system realization in the member countries is different since it depends on the financial facts. Lithuania receives funding support by the EC and realizes the national **EUPOS®** system in 2007. The establishment of the reference station systems advances in the most **EUPOS®** member countries also [9].

The cooperation in the **EUPOS®** project enables to include into **LitPOS** the stations of neighbouring GNSS networks (Fig 13, 14).

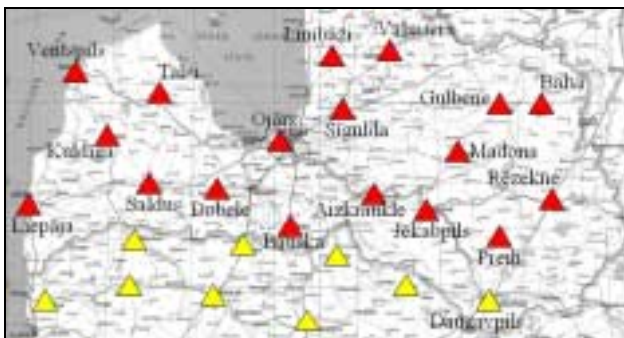


Fig 13. GNSS stations at Latvia-Lithuania border



Fig 14. GNSS stations at Poland-Lithuania border

5. Lithuanian EUPOS® website

Website <http://eupos.vgtu.lt> mainly devoted for the EUPOS Know-how office functions was launched in March, 2007. Main features:

- Free Content Management System improved and edited for eupos.vgtu.lt needs in March,
- Programming finished in March,
- Page released for testing and basic usage in March,
- Information uploaded (continuing),
- Content Management System (CMS):
- Free CMS used,
- Modules edited and adapted for eupos.vgtu.lt site,
- Training for users in using CMS arranged,

- Current modules:
 - News* module,
 - Simple *text* module,
- Forum for information exchange,
- Lithuanian version of the page,
- User authentication for access to non-public areas.



Fig 12. Main page of eupos.vgtu.lt site

6. Conclusions

1. LitPOS is a new geodetic infrastructure for referencing spatial geoinformation.
2. LitPOS provide the direct linkage to the National Coordinate System and height datum.
3. LitPOS is going to be a part of *EUPOS*[®].
4. We are actively seeking applications, users and partners for this new infrastructure
5. Lithuanian *EUPOS*[®] website contributes for large scale information dissemination.

Acknowledgements

LitPOS development was financed by PHARE programme, project number 2003/004-341.02.02, and National Land Service, project number No 1405-P/77.

Literature

1. Juceviciute V., Kumetaitis Z., Sleiteris E., Buga A., Parseliunas E., Petroskevicius P. (2002): Trends of Development of the Lithuanian National Geodetic Control. *Mitteilungen des Bundesamtes für Kartographie und Geodäsie*. Band 29. ISSN 1436–3445. Frankfurt am Main, 2003, p. 273–281.
2. V. Juceviciute, Z. Kumetaitis, E. Sleiteris, A. Buga, E. Parseliunas, P. Petroskevicius, A. Zakarevicius. Development of the Lithuanian National Geodetic Control. *Mitteilungen des Bundesamtes für Kartographie und Geodäsie*. Band 33. ISSN 1436–3445. Frankfurt am Main, 2004, p. 255–258.
3. JIVALL, L. et al. Processing of the NKG 2003 GPS Campaign. In *Reports in Geodesy and Geographical Information Systems*. Lantmäteriet, Sweden: LMV-rapport 2005:7. 104 p.
4. L. Jivall, J. Kaminskis, E. Paršeliūnas. IMPROVEMENT AND EXTENSION OF ETRS 89 IN LATVIA AND LITHUANIA BASED ON THE NKG 2003 GPS CAMPAIGN. *Geodezija ir kartografija (Geodesy and Cartography)*, Vilnius: Technika, 2007, Vol XXXIII, No 1, p. 13–20.
5. Petroskevicius, P.; Parseliunas, E. European Vertical Network expansion to Lithuania. *Geodesy and Cartography (Geodezija ir kartografija)*, vol. XXIV, No. 3. Vilnius: Technika, 1998, p. 133–145. ISSN 1392–1541, (in Lithuanian).
6. A. Buga, E. Parseliunas, P. Petroskevicius. Activities on Establishment of National Geodetic Vertical Network. *Mitteilungen des Bundesamtes für Kartographie und Geodäsie*. Band 28. ISSN 1436–3445. Frankfurt am Main, 2002. P. 273–274.
7. A. Zakarevičius, P. Petroškevičius, Z. Kumetaitis, E. Paršeliūnas. Sustainable development of Geodetic Networks in Lithuania. *Aplinkos tyrimai, inžinerija ir vadyba*. ISSN 1392-1649. Kaunas: Technologija, 2004, Nr.1(27). P. 102–107.
8. Petroskevicius, P. Gravitation field effect on geodetic observations. Vilnius: Technika, 2004, 290 p. (in Lithuanian).
9. ROSENTHAL, G.; BLASER, A.; SLEDZINSKI, J. *The INTERREG III C Project EUPOS – Interregional Cooperation and EUPOS Status Report*. 4TH INTERNATIONAL CONFERENCE „RECENT PROBLEMS IN GEODESY AND RELATED FIELDS WITH INTERNATIONAL IMPORTANCE“, February 28 - March 2, 2007, Inter Expo Centre, Sofia, Bulgaria. 12 p.