

Recent Activities of the SGO Local Analysis Centre

*Tamás Jambor – jambor@sgo.fomi.hu,
Ambrus Kenyeres – kenyeres@sgo.fomi.hu*

Satellite Geodetic Observatory,
Institute of Geodesy, Cartography and Remote Sensing
2614 Penc, Hungary

Main Activities and Products

EPN related activities and contributions:

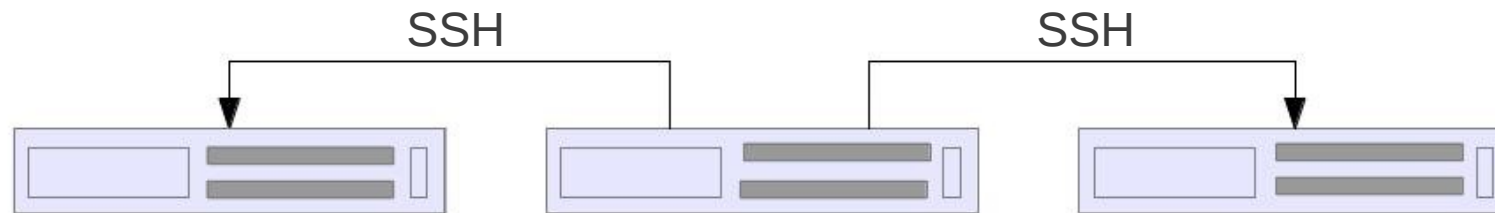
- weekly processing of our EPN sub-network based on IGS final products since GPS week 1143:
 - coordinate estimates (sgowwww7.snz)
 - tropospheric delays (sgowwwwd.tro)
- daily processing based on IGS rapid products since GPS week 1479:
 - coordinate estimates (sgowwwwdr.snz)
- time series analysis (Ambrus Kenyeres)
- station densification for a higher resolution velocity field

Other Activities

National geodetic tasks:

- operation of GnssNet.hu
 - support for land surveyors
 - station maintenance
 - time series for inspection of station's stability
- geodynamic investigations
 - contributing to the CEGRN Consortium
 - MGGA
- estimation of near real-time tropospheric zenith path delays
- introduction of other space geodetic techniques

Processing strategy - hardware



the only task:
- computation

primary task:
- multi-threading
- controlling and
setting options

secondary task:
- GNSS data and
products storage

the only task:
- computation

Type of all the three machines: Asus RS120-E4PA2, Intel Xeon X3220 2.4Ghz, 4GB DDR2800, 2x250GB WD 7200rpm RAID1
Operation system: Debian 6.0.7
Software: Bernese GPS Software 5.0

Processing strategy - software

Bernese GPS Software V5.0 compiled by GNU compiler used for analyze the GPS only data according to the EPN guidelines:

- satellite system: GPS, sampling rate: 30/180 sec, cut off a.: 3°
- ambiguity resolution algorithm: QIF
- reference frame: IGb08
- PCV file: I08
- sites used for mc: GRAZ, METS, SOFI, PENC, POLV
- Input data: IGS orbit and erp, COD ionosphere model for AR
- Troposphere model: Niell with 5.0 meter abs. and rel. sigma

Switch to the newest version of Bernese

Learning and testing procedure:

- the software was installed on Ubuntu 12.04 platform
- Ifort intel compiler V13.0.1, Perl V5.14.2., Qt4
- updating the BPE related files (PCF, PAN, OPT)
- incorporation of the new features

Now the modified processing engine is able to:

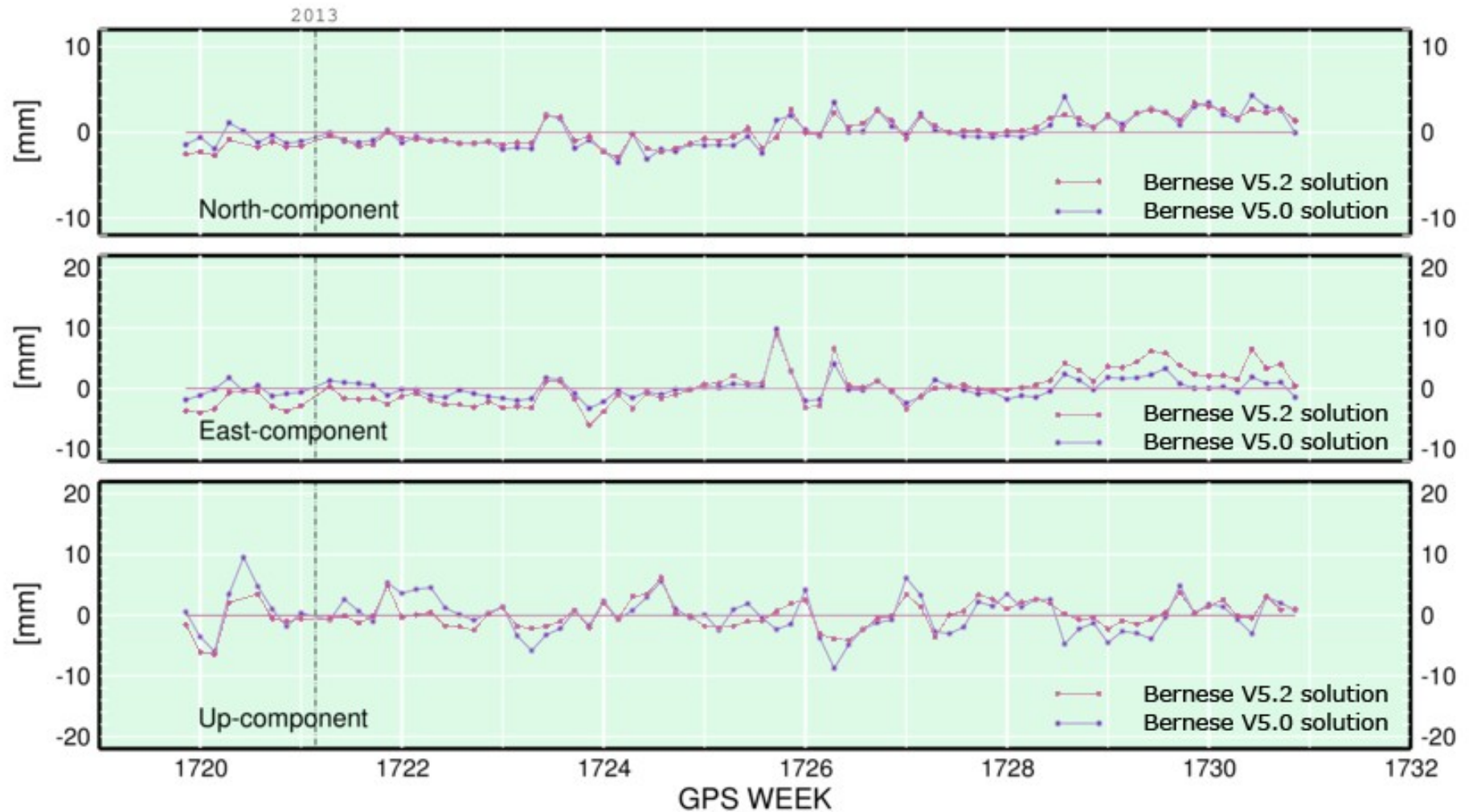
- process hourly, daily data and data for several days in one session,
- add new station fully automatically,
- select several files like .STA, .ABB etc...,
- select the datum, epoch for it, and
- set the baseline lengths for different AR algorithm

The modifications

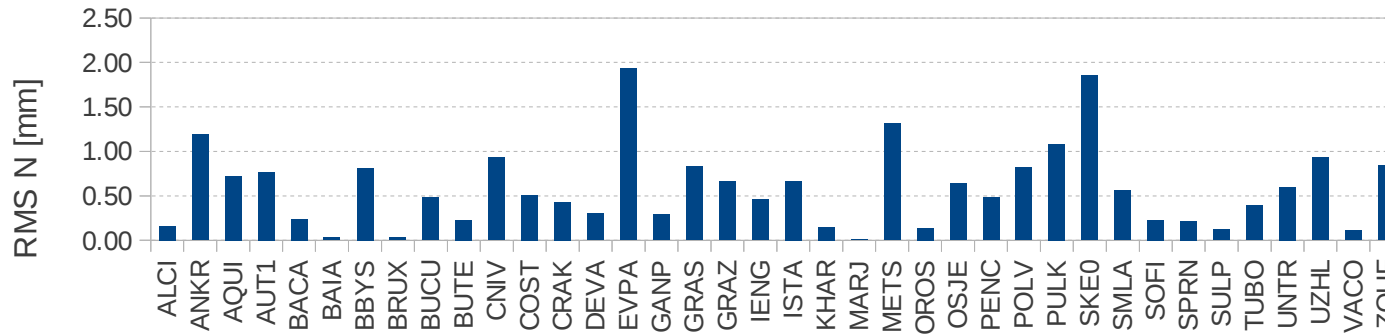
- using GPS + GLO observations
- beside .BLQ, the .ATL file is also taken into account
- new nutation and sub-daily models are introduced
- DE405 + EGM2008_SMALL + stochastic pulses during orbit integration
- code measurements cleaning before doing the receiver clock synchronization
- BOTH and COMBINE method are used in program MAUPRP according to the baseline length for phase preprocessing
- GMF troposphere modeling is selected for the float and VMF for the fix solution
- ambiguity resolution: SIGMA and QIF depending on the baseline length

Residuals position time series

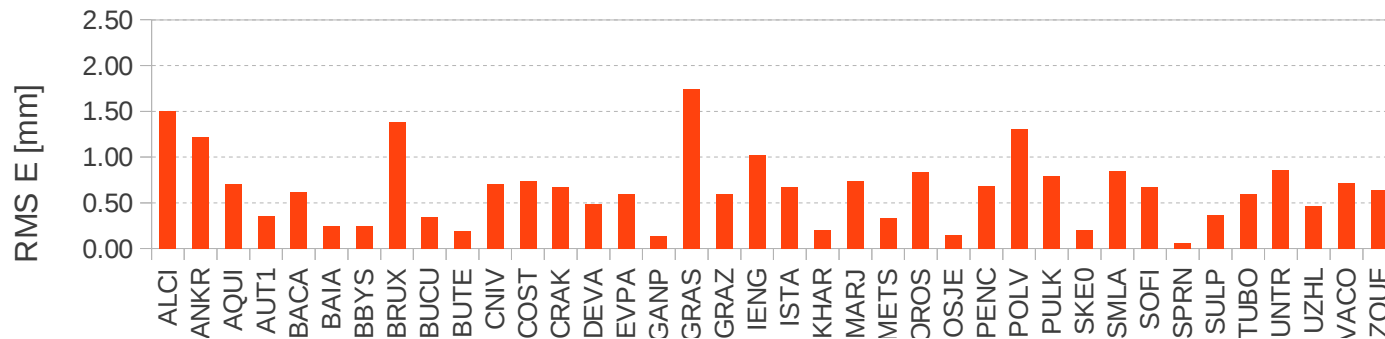
KHAR_12314M001 (CLEAN)



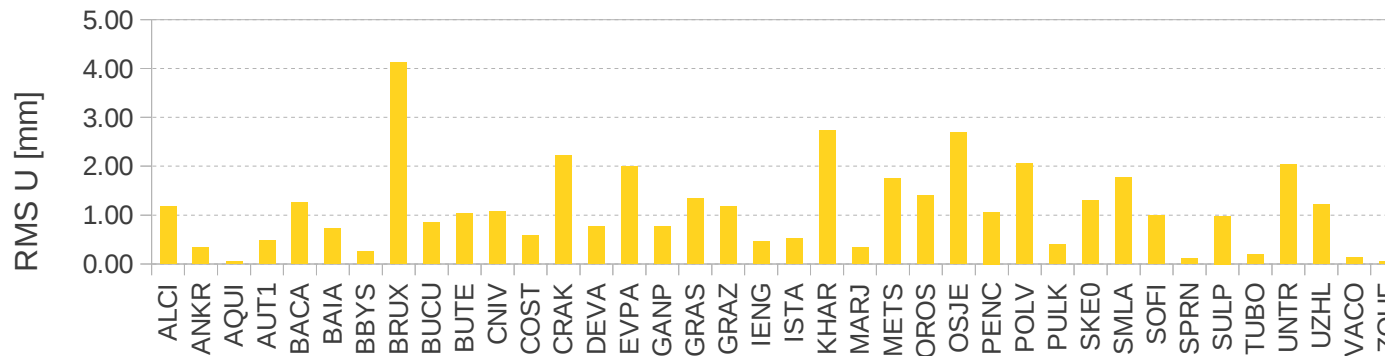
Coordinate residuals after comparison



Max: 1.93 - EVPA
 Min: 0.01 - MARJ
 Avg: 0.58 mm



Max: 1.74 - GRAS
 Min: 0.06 - SPRN
 Avg: 0.65 mm



Max: 4.13 - BRUX
 Min: 0.05 - ZOUF
 Avg: 1.12 mm

Stations

Future plans

- switch to the new BPE and Bernese GNSS software within a few weeks
- if there is a chance then adding new stations to our subnetwork
- involve new software products – GIPSY-OASIS II. 6.2
- ...

Thank you for your attention!

jambor@sgo.fomi.hu

EPN Local Analysis Centres Workshop – Brussels, Belgium, May 15-16, 2013